






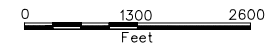


LEGEND:

-  Buildings
-  Roads
-  Drainage
-  Enclave Area
-  Major Watershed Divide
-  Subbasin Drainage Divide
-  General Flow Direction



**Letterkenny Army Depot
Chambersburg, PA**

**Figure 8
Location of Drainageways and
Major Drainage Divides at
LEAD**



U.S. Army Corps of Engineers
Baltimore District



WESTON
MANAGERS DESIGNERS CONSULTANTS

Date:
99-05-11

J:\letter\proj\letter\mapping\27\draindiv.dgn

Yellow location notes added by C4aQE

Not to scale

Yellow Text Boxes applied by c4aQe and only a few locations and facilities are identified